



# Streatfield Road Service Road Pedestrian Safety Improvements

**IMPORTANT – THIS AFFECTS YOU – PLEASE RESPOND**

Please call the number below for a large print version of this document, or a summary of this document in your language.

**Albanian**  
Nëqoftëse gjuhë Angleze nuk është gjuhë juaj e parë, dhe keni nevojë për përkthimin e informatave të përmbajtura në këtë dokument, ju lutemi kontaktoni numërin dhënë.

**Arabic**  
إذا كانت الإنجليزية ليست اللغة الأولى وتحتاج لترجمة معلومات هذه الوثيقة، الرجاء الاتصال على رقم

**Bengali**  
যদি ইংরেজি আপনার মাতৃভাষা না হয় এবং আপনি যদি এই প্রচারণার অনূবাদ পেতে চান তবে দয়া করে টেলিফোন নম্বর দেখুন অথবা ইমেইল পঠান।

**Chinese**  
如果你主要說用的語言不是英語而需要將這份文件的內容翻譯成中文，請打註明的電話號碼提出這個要求。

**Farsi**  
اگر انگلیسی زبان اول شما نیست و شما نیاز به ترجمه اطلاعات موجود در این مدرک را دارید، لطفاً با شماره داده شده تماس بگیرید

**Gujarati**  
જો ઈંગ્લિશ તમારી પ્રથમ ભાષા ન હોય અને આ દસ્તાવેજમાં રહેલ માહિતીનો તરજૂમો (ટ્રાન્સલેશન) તમને જોઈતો હોય તો કૃપા કરી જણાવેલ નંબર ઉપર ફોન કરો

**Hindi**  
यदि आपको अंग्रेजी समझ नहीं आती और आपको इस दस्तावेज़ में दी गई जानकारी का अनुवाद हिन्दी में चाहिए तो कृपया दिए गए नंबर पर फोन करें।

**Panjabi**  
ਜੇ ਤੁਹਾਨੂੰ ਅੰਗਰੇਜ਼ੀ ਸਮਝ ਨਹੀਂ ਆਉਂਦੀ ਤੇ ਤੁਹਾਨੂੰ ਇਸ ਦਸਤਾਵੇਜ਼ ਵਿਚ ਦਿੱਤੀ ਗਈ ਜਾਣਕਾਰੀ ਦਾ ਤਰਜਮਾ ਪੰਜਾਬੀ ਵਿਚ ਚਾਹੀਦਾ ਹੈ ਤਾਂ ਕਿਰਪਾ ਕਰਕੇ ਦਿੱਤੇ ਗਏ ਨੰਬਰ ਤੇ ਫੋਨ ਕਰੋ।

**Somali**  
Haddii Ingiriisku uusan ahayn afkaaga kooraad aadha u baahan tahay turjumiida xog ku jirta dokumentigan fadlan la xiriir lambarka lagu siiyey.

**Tamil**  
ஆங்கிலம் உங்கள் தாய்மொழியாக இல்லாததினாலும் தகவலின் மொழியை தமிழில் உங்களுக்கு தேவையானால் தயவுசெய்து தரப்பட்ட தொலைபேசி எண்ணில் தொடர்பு கொள்ளவும்.

**Urdu**  
اگر انگریزی آپ کی زبان نہیں ہے اور آپ کو اس دستاویز میں دی گئی معلومات کا اردو ترجمہ چاہیے ہے تو براہ کرم ذیلے نمبر پر رابطہ کریں۔

**020 8416 8278**

## What is this about?

We have recently carried out an investigation into the traffic collisions and pedestrian movements in Streatfield Road and its adjoining service roads following concerns regarding pedestrian safety in the area.

Our investigations revealed that over the past three years there have been ten reported personal injury accidents in Streatfield Road (between its junction with the roundabout and Portland Crescent), of which nine involved pedestrians.

A three-year study period is the standard nationally, by which traffic engineers assess the frequency of road accidents and identify particular trends for the purpose of assessing road safety and for making comparisons with other areas.

Given the high number of accident and pedestrian movements in the local shopping parade in Streatfield Road, the council is proposing some changes to the road layout to address these concerns.

## Our Proposals

~~APPENDIX B~~ In order to address the problems highlighted above, the council is proposing the following:

- A kerb buildout on the southern service road of Streatfield Road (outside the Post Office) to improve visibility for pedestrians and to deter vehicles from illegally blocking the dropped kerbs where pedestrians cross.
- Two raised flat top road humps one in the southern service road and one on the northern service road adjacent to the existing signalised pedestrian crossing facility.
- Bollards to prevent cars illegally driving over the footway.

## The aims of the scheme are to:

- Improve safety for pedestrians by reducing the conflict between vehicles and pedestrians.
- Reduce vehicle speeds on the service roads at pedestrian crossing points.
- Provide a level surface on which pedestrians can cross the road.
- Reduce the number of personal injury accidents.
- Highlight the crossing points.

## Emergency Services – Police, Fire, Ambulance etc

The emergency services along with other interested parties are consulted individually for their opinion and views on the proposals.

## This stage of the consultation process

To help you make your decision, we have provided the following information:

- A detailed plan showing the proposals (drawing no. LBH/TM/JA/103)
- A questionnaire where you can also add your comments you may have

YOUR VIEWS ARE IMPORTANT TO THE COUNCIL. THIS IS YOUR OPPORTUNITY TO COMMENT ABOUT THE PROPOSED SCHEME.

**Please complete the enclosed questionnaire and return it in the reply paid envelope, to reach us by 27 August 2010.**

## What happens next?

After the consultation period ends, all questionnaires and the comments will be considered and if appropriate, modifications may be made to the scheme proposals.

Notices detailing the proposals will be displayed on street as part of the statutory consultation process and this will allow you a further opportunity to comment or object should you wish.

## More information

If you have any further questions, or wish to know the outcome of the consultation, please contact the project engineer: **Remember we want your views.**

Johann Alles  
Tel: 020 8736 6816  
Email: [johann.alles@harrow.gov.uk](mailto:johann.alles@harrow.gov.uk)

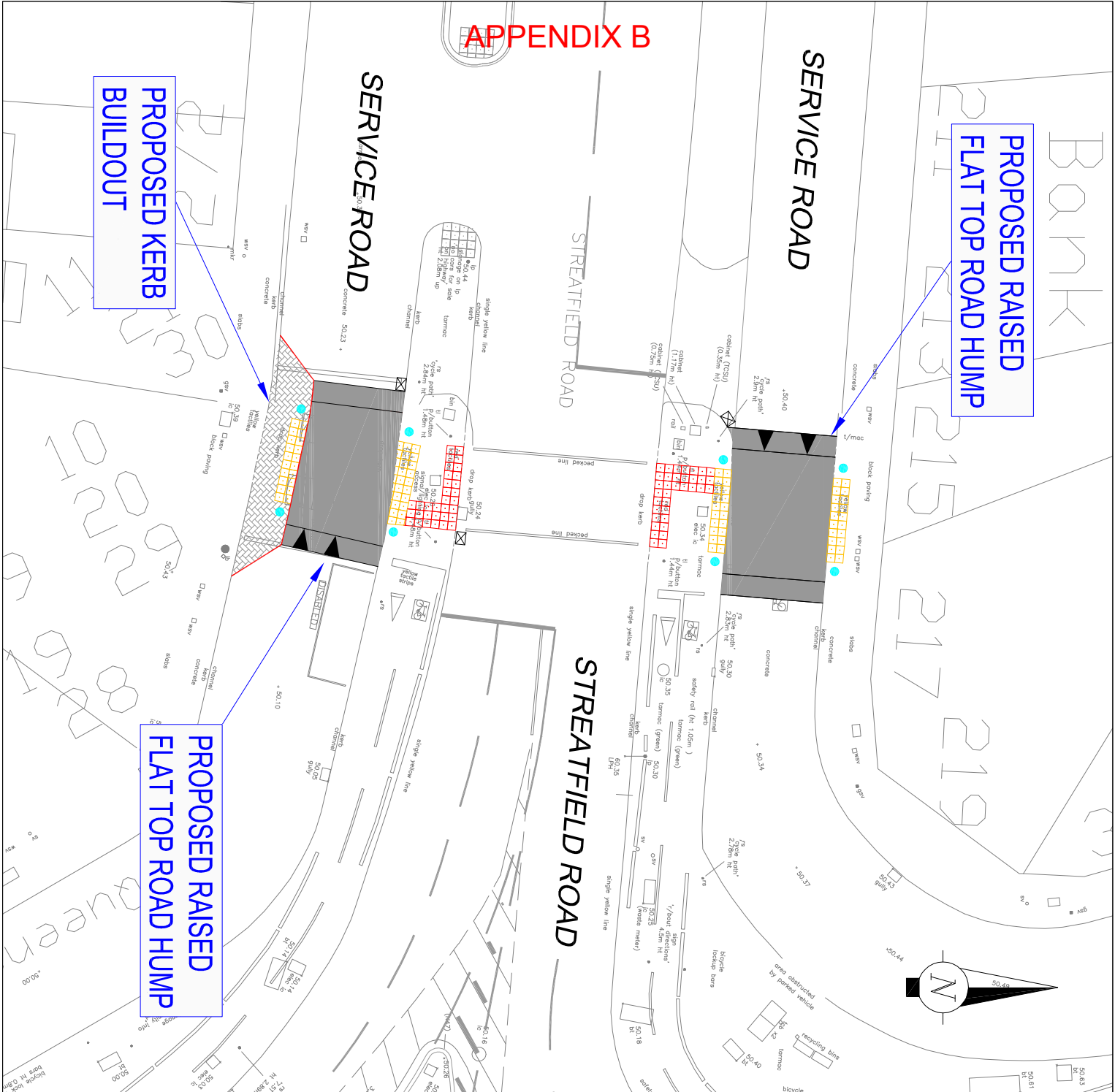
Or write to  
Traffic Management  
Harrow Council  
P.O. Box 39  
Civic Centre  
Harrow  
HA1 2XA

## Via the web

To complete the survey online, go to [www.harrow.gov.uk/consultations](http://www.harrow.gov.uk/consultations) and then click to visit live and closed consultations. This will direct you to a page containing the survey name. You may be asked to register your details before completing the survey.





We will put the consultation results and other progress information on the Council's website: [www.harrow.gov.uk](http://www.harrow.gov.uk) under the "Transport and Streets" tab.

# APPENDIX B



NOTES:

## KEY

-  Buff coloured tactile paving
-  Red coloured tactile paving
-  Road gully
-  Reflectorised bollard

This map is reproduced from or based upon Ordnance Survey material with the permission of Ordnance Survey on behalf of the Controller of Her Majesty's Stationery Office (C) Crown copyright. Unauthorised reproduction infringes Crown Copyright and may lead to prosecution or civil proceedings. London Borough of Harrow 100019206.



**COMMUNITY & ENVIRONMENT  
TRANSPORTATION**

P.O. Box 39, Civic Centre,  
Harrow, Middlesex. HA1 2XA  
Tel: 020 8863 5611  
Fax: 020 8420 9611

Designation		Details of Revision		Date
Project		STREATFIELD ROAD SERVICE ROAD		-/-/-
Title				
<b>PROPOSED SAFETY IMPROVEMENTS</b>				
Scale		Drawn JA		Checked
NTS				
© A4		Date	26/07/10	BP
Drawing no		LBH/TM/JA/103		
Autocad file				
O:\Traffic\TrafficTeam\JA\MinorsSchemes/Streatfield Rd				

## Streatfield Road Service Road - Pedestrian Safety Improvements Questionnaire

Please read and study the enclosed leaflet and plan before completing this form. Once completed please return in the pre-paid envelope provided (no stamp is required) to reach us by **Friday 27 August 2010**. Alternatively, you can submit your questionnaire on-line by visiting [www.harrow.gov.uk/consultations](http://www.harrow.gov.uk/consultations) and follow the links to live and closed consultations and Streatfield Road Service Road Pedestrian Safety Improvements.

Name (company name if appropriate): .....

Address: .....

Postcode: .....

Please include your address so that we can relate the answers to your part of the road. Replies will be used for the analysis of the consultation and for no other purpose.

Please tick the appropriate box.

**Are you in favour of the proposed pedestrian safety improvements in Streatfield Road?**

Yes

No

No strong view

**Please include your comments (if any) in the box below.** (Continue overleaf if necessary or use a separate sheet.)

.....

.....

.....

.....

.....

.....

.....

.....

**Thank you for taking time to complete this questionnaire. If you do not want your response to be available for public inspection, please tick here**

**Thank you for replying to this consultation**

